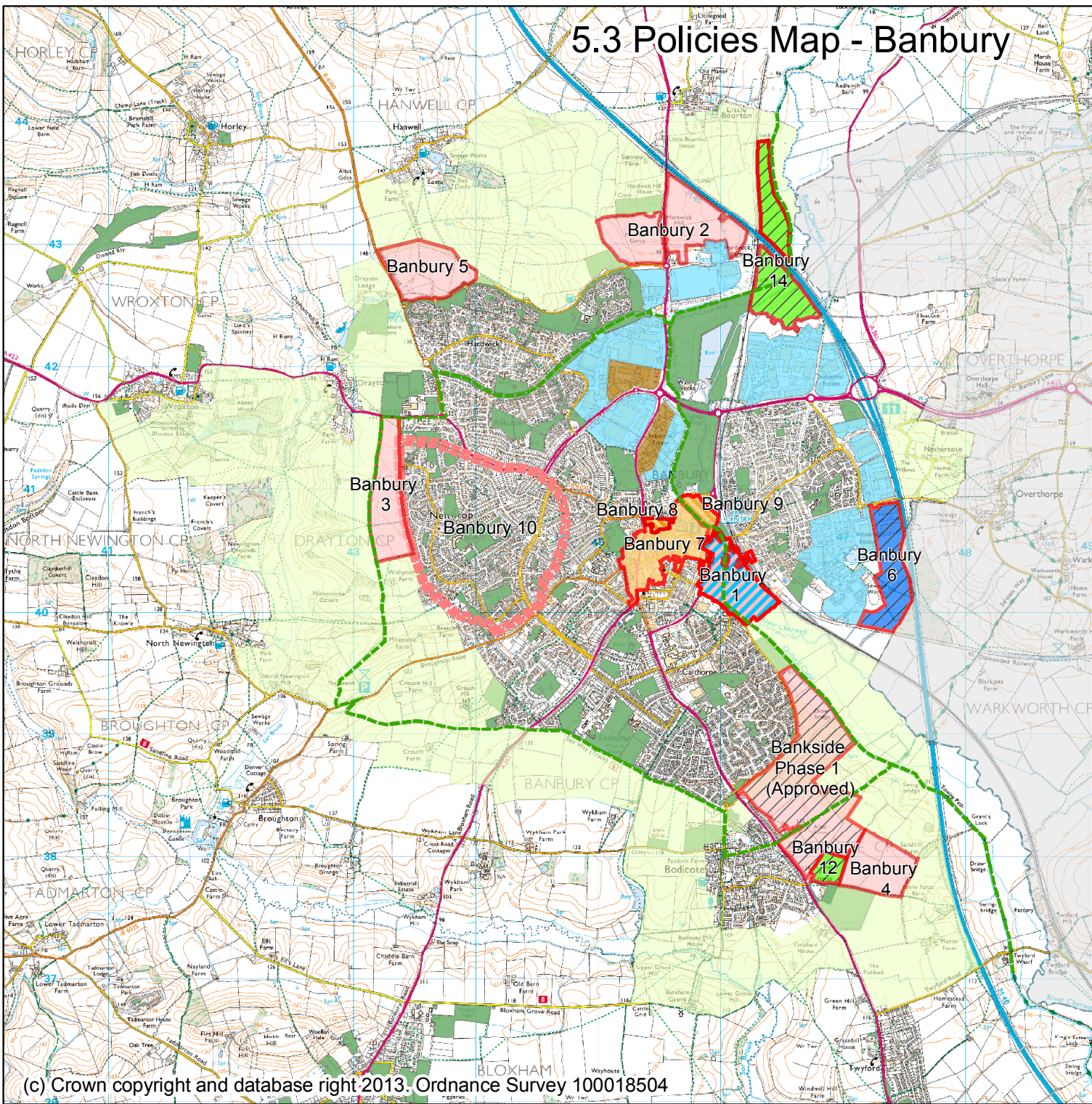


















5.3 Policies Map - Banbury



Key

-  Expanded Town Centre
-  Town Centre Extension (Area of Search)
-  Existing Retail Parks
-  Mixed Use (Housing and Employment)
-  Strategic Housing Sites
-  Approved Housing Sites
-  Existing Strategic Employment Sites
-  Approved Employment Sites
-  Land at Bolton Road
-  Spiceball Development Area
-  Bretch Hill Regeneration Area (Indicative boundary)
-  New Green Space and Parks
-  Green Buffer
-  Existing Green Space
-  Banbury Circular Walk/Oxford Canal Trail
-  South Northamptonshire

Strategic Developments:

- 1 Banbury Canalside
- 2 Hardwick Farm, Southam Road East and West
- 3 West of Bretch Hill
- 4 Land at Bankside Phase 2
- 5 North of Hanwell Fields
- 6 Employment land west of M40
- 7 Strengthening Banbury Town Centre
- 8 Land at Bolton Road
- 9 Spiceball Development Area
- 10 Bretch Hill regeneration area
- 12 Proposed Banbury United FC relocation
- 14 Cherwell Country Park

